

**Fifth Meeting of the Inter-agency and Expert Group on Sustainable Development Goals Indicators**

Ottawa, Canada  
28 – 31 March 2017

**Report of the  
IAEG-SDGs  
Working Group on Geospatial Information**



*co-Chairs:*

**Ms Marie Haldorson**  
Statistics Sweden

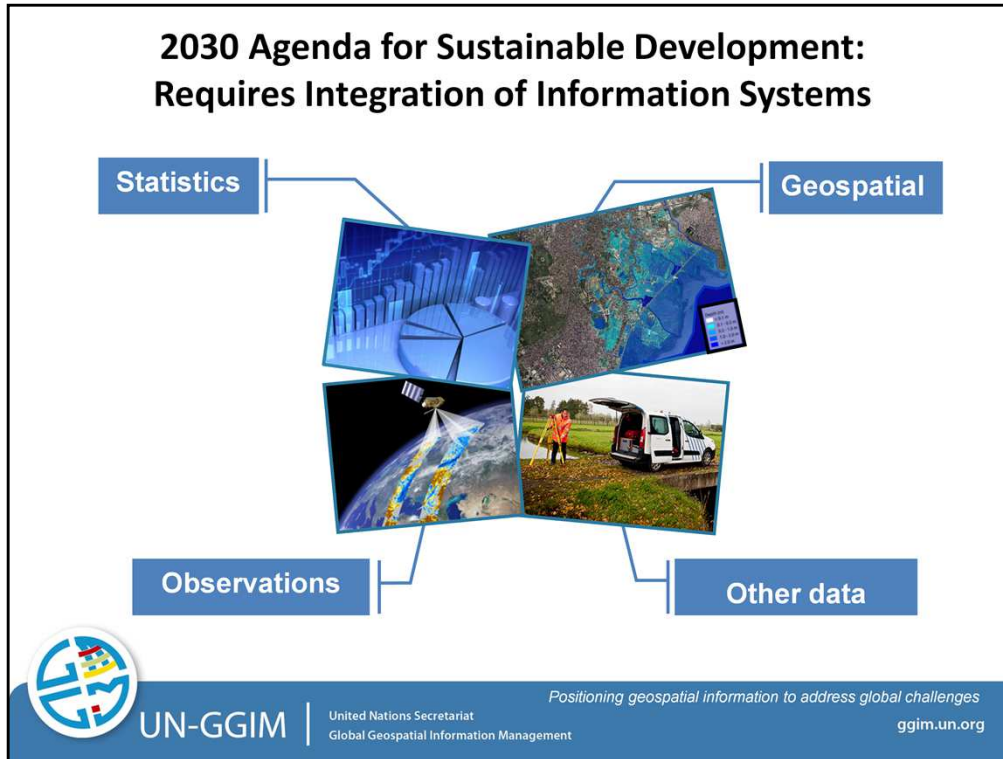
**Mr. Rolando Ocampo Alcantar**  
INEGI Mexico



**UN-GGIM**

United Nations Secretariat  
Global Geospatial Information Management

[ggim.un.org](http://ggim.un.org)



The Working Group on Geospatial Information –


- Established by IAEG-SDGs in April 2016 and reports to the IAEG-SDGs and UN-GGIM.
- Provide expertise and advice as to how geospatial information, earth observations and other new data sources can reliably and consistently contribute to the indicators.
- Review and enhance the agreed global indicators and metadata through a ‘geographic location’ lens.
- Identify existing geospatial data gaps, methodological and measurement issues to augment and improve the production process of statistical data.
- Propose strategies for undertaking methodological work on specific areas for improving disaggregation by geographic location concepts.

- The **primary objective** is to ensure from both a statistical and geographical (geospatial) perspective that the key principle of the 2030 Agenda, to leave no one behind, is reflected in the global indicator framework
- The **Third Meeting** of the Working Group will be hosted by the Government of China through the National Administration of Surveying, Mapping and Geoinformation in Kunming, China  
8 – 10 May 2017
- The **Mexico City Expert Group Meeting** was the second meeting of the Working Group and was hosted by the Government of Mexico through the Instituto Nacional de Estadística y Geografía (INEGI) at its premises in Ciudad de México.  
12 – 14 December 2016  
17 of the 22 members of the Working Group participated  
Total of 30 participants, including invited international and national experts



**Highlights from the Mexico City Expert Group Meeting**

- ❑ Reviewed global indicators through a 'geographic location' lens.
  - ❑ Consensus around a short-list of 15 indicators (4 Tier I; 3 Tier II; and 8 Tier III) where geospatial information together with statistical data can contribute directly to the production of the identified indicators
    - ❑ Tier I 9.c.1      14.5.1      15.1.1      15.1.2
    - ❑ Tier II 11.2.1    11.3.1      15.4.1
    - ❑ Tier II 2.4.1      6.3.2      6.5.2      6.6.1      9.1.1      11.7.1      14.2.1      15.3.1
  - ❑ An additional short-list of 9 indicators (1 Tier I; 3 Tier II; 4 Tier III and with multiple classifications) where geospatial information can significantly support the production of these indicators
    - ❑ Tier I 1.1.1      (4.5.1)
    - ❑ Tier II 5.2.2      5.4.1      15.4.2      (4.5.1)
    - ❑ Tier III 1.4.2      5.a.1      5.a.2      11.7.2      (4.5.1)



**SUSTAINABLE DEVELOPMENT GOALS** | **IAEG-SDGs** | **Working Group on Geospatial Information**  
 Inter-agency and Expert Group on SDG Indicators

- Geospatial information is able to provide enabling methodologies and processes for disaggregation.
- Disaggregation of national statistical data is considerably strengthened through the lens of geospatial information
- This is acknowledged within the principles of the Global Statistical Geospatial Framework

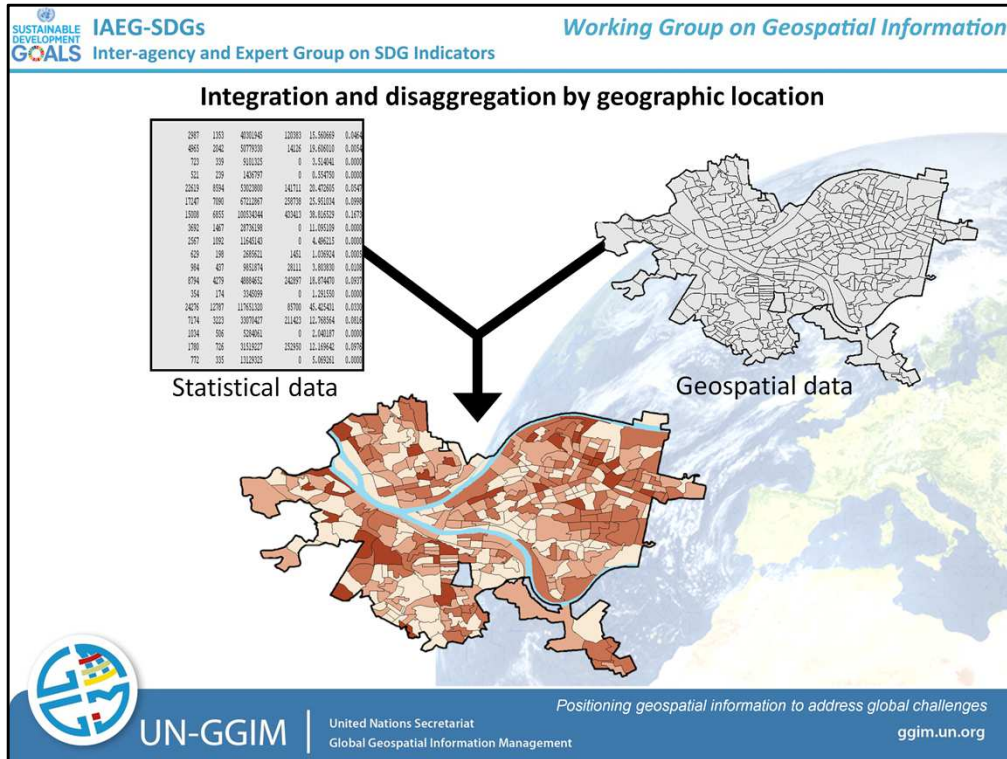
*“Geospatial information and earth observations provide enabling methodologies and processes for disaggregation, strengthening national statistical data and the global indicators through the power of location”*

**Disaggregated by Geographic Location**

Statistical	Geospatial


**UN-GGIM** | United Nations Secretariat | Global Geospatial Information Management | Positioning geospatial information to address global challenges | ggim.un.org

Highlights from the Mexico City Expert Group Meeting – continued.



*Highlights from the Mexico City Expert Group Meeting – continued.*

Geospatial information and earth observations provide enabling methodologies and processes for disaggregation, strengthening national statistical data and the global indicators through the power of location. Geospatial information provides the “where” to the “what” and the “who”.



**IAEG-SDGs**  
 Inter-agency and Expert Group on SDG Indicators

**Working Group on Geospatial Information**

- Agreed to the formation of 6 Task Teams
  - 3 Task Teams focused on working through 3 agreed indicators, namely 6.6.1, 9.1.1 and 15.3.1
  - 3 Task Teams sought to address three identified cross-cutting issues, namely data disaggregation by geographic location, alternative data sources and international geospatial (global) dataset and sources

**Some considerations from the Task Teams:**

- Task Team TT-2* on Indicator 9.1.1, considered a country-level case study (*through a national level workshop*) that observed the following –
  - Considered that, for the purpose and reliability of this indicator, peri-urban, other urban areas and towns that are not officially gazetted as urban areas should be excluded from the rural population.
  - Household questionnaire could not produce reliable information on the “2 kilometres distance” as respondents did not know how to estimate distances.
  - Geospatial information is needed to provide unbiased “2 kilometres distance” determination and the location of existing all-season road.
  - Geospatial information together with geo-coded population data will improve the production of this indicator.


**UN-GGIM** | United Nations Secretariat  
 Global Geospatial Information Management

Positioning geospatial information to address global challenges  
 ggim.un.org

- Peri-urban and other urban areas and towns are not officially gazetted as urban areas.
- No national definition for “all-season road” (but through a national level workshop, achieved in-country consensus on categories of classified roads that will be defined as “all-season” as well as to harmonise the road coding system between agencies (national and sub-national) having jurisdiction for roads).

- ❑ *Task Team TT-C3* addressed a cross-cutting issue, the role and utilisation of geospatial data from international sources, and observed the following –
  - ❑ Recognised the importance of national geospatial data sources
  - ❑ Possible to integrate national and international data sets (*notwithstanding certain technical considerations*), as an example, a national forest map from the year 2000 was combined with the annual global tree cover maps for the years 2000-2012 to obtain multi-temporal information on forest change, and to create a baseline estimate of forest change from 2000 to 2020.
  - ❑ There are satellite data/imageries that have since become freely available (*and depending on the kind of dataset freely available, there can also be some challenges in its use, often related to the spatial resolution, the need to process and interpret the data before information can be extracted*)

**Additional Considerations**

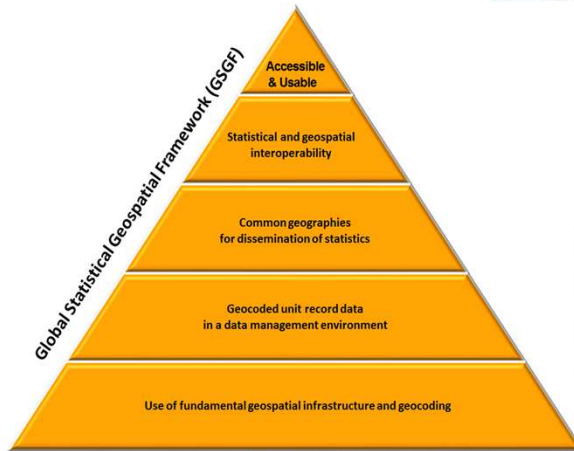
- ❑ The Working Group suggests that it engages, sooner rather than later, Custodian Agencies and their partners to -
  - ❑ Better understand and support the process and the progress in definition/classification and methodological development for the identified Tier III indicators.
  - ❑ Support and contribute to ongoing methodological development and consultation from the geographic location, geospatial information and earth observations aspects.
  - ❑ Identify additional and alternative data sources, particularly satellite data/imageries from international sources that are freely available, that could support the production of indicators.





**Additional Considerations**

- The five guiding principles of the Global Statistical and Geospatial Framework were –
  - Adopted by the 6<sup>th</sup> Session of the United Nations Committee of Experts on Global Geospatial Information Management (*August 2016*); and
  - Endorsed by the 48<sup>th</sup> Session of the United Nations Statistical Commission (*March 2017*).



**Foundation for the integration of statistical and geospatial information including to support and improve the production of indicators.**



